

(530) 252-RIDE (7433)



Rider's Guide

Lassen Rural Bus is now on FACEBOOK, check us out and "Like us" for updates on LRB service or events.

Effective
March 2014

RIDING THE BUS IS EASY

1. Check your map and schedule for the bus route locations and times that best suit your needs.
2. Arrive at least ten minutes before your bus is scheduled to depart.
3. Rural Areas - Flag down the bus by waving your hand at any safe location proceeding in the correct direction along the route. Weather conditions may prevent stopping at some "flag" locations. Wear reflective clothing and/or carry a light when dark.
City Route - You must wait at designated bus stops or bus shelters for pickups and drop offs.
4. Have your EXACT FARE ready to drop into the fare box. (Driver DOES NOT carry change.) *You will not be allowed to board if you don't have fare or a valid pass.*
5. When you are about a block from your stop, pull the destination cord which is located along each side of the bus. Otherwise inform the bus driver if you wish another stop, available on "Flag Routes" only.
6. Drivers must leave on time. Please be ready at the designated time and place.

BUS PASSES AND FARES

All bus routes have Monthly & Daily Passes available. You may purchase a pass for any route at the LRB Office, designated outlets or on the bus. Individual fare information for specific routes can be found on the route maps in the Guide. Reduced fares are available for students, seniors (over age 60), children 6 years and younger, and disabled riders. For information call the office at (530) 252-7433.

College Passes - All registered Lassen Community College students receive free LRB bus service. Show your current LCC Student ID card. **NOTE: College passes are valid during the current semester enrolled and expire at the end of that semester.**

Kool Kid passes are available to children ages 7 to 17 and are valid from Memorial Day through Labor Day.

| Passes | General | Reduced | with Base Access |
|----------------|---------|---------|------------------|
| Monthly | \$90.00 | \$45.00 | N/A |
| Kool Kid | \$15.00 | N/A | N/A |
| Daily MTBP* | \$5.00 | \$2.50 | \$6.50 |
| Daily | \$5.00 | \$2.50 | \$5.50 |
| Commuter MTBP* | \$93.00 | N/A | \$108.00 |
| Commuter | \$90.00 | N/A | \$105.00 |

*Mass Transit Benefit Program

BUS ROUTES

Lassen Rural Bus public transit service provides Commuter Route service, Fixed Route service, Deviated Fixed Route service, and Demand Response Route service. A Deviated Fixed Route bus may deviate up to ¾ of a mile off the regular route. Please see route maps in the Rider's Guide for complete information on each route.

In addition to the above routes, Lassen Rural Bus offers the following services:

DIAL-A-RIDE SERVICE - Dial-A-Ride is provided as complementary service to the Susanville City Route providing door to door transportation to customers who are 60 years of age & over or are disabled. **Note: Dial-A-Ride service requires a 1 day in advance reservation.** To qualify for this service, applications must be obtained and returned for approval to the LRB office. Please contact LRB at (530) 252-7433 for more information.

RENO BUS SERVICE - Lassen Transit Service Agency has partnered with the Modoc Transit Agency for bus service to Reno, Nevada on, Mondays, Wednesdays, and Fridays. The service is provided by the Modoc Sage Stage. You must call the Sage Stage at (530) 233-6410 to reserve a seat.

CHARTER BUS SERVICE - Charter service may be available after determination of service eligibility. (Call for more information on service availability. Special conditions apply.)

PLUMAS COUNTY TRANSIT CONNECTION - LRB connects with Plumas Transit in the town of Chester using the West County bus. Call 252-7433 for details.

SERVICE INTERRUPTIONS

All LRB routes are subject to interruptions due to adverse weather conditions such as snow or high winds. Snow routes are indicated on individual route maps. When weather conditions are poor call LRB at (530) 252-7433, CHP at (530) 257-2191 or Caltrans 1 (800) 427-7623 for road conditions. You can also check our Facebook page for current route information or call the LRB office at (530) 252-7433.

For more detailed information on the Lassen Rural Bus public transit system and services please visit our website:

www.lasentransportation.com

HOLIDAYS

LRB does not operate on **Sundays** or on **New Year's Day, Martin Luther King Jr.'s Birthday, President's Day, Memorial Day, Independence Day, Labor Day, Thanksgiving and Day After, Christmas Eve and Day.** This schedule is subject to changes so please pay attention to notices posted on the buses.

BUS REGULATIONS

- Avoid unnecessary conversation with the driver while the bus is in motion.
- Carriages and strollers must be folded and out of the aisle.
- Eating or drinking open containers is not allowed on the buses.
- NO SMOKING in or around buses, bus stops and bus shelters. This includes e-cigarettes.
- Pets, other than service animals, must be kept in pet carriers.
- Shirts and shoes must be worn while on the bus.
- Defacing LRB property in any way will not be tolerated.
- Music/video devices are allowed only when headphones are used.
- Weapons of any kind will not be tolerated in or around LRB facilities or vehicles.
- Profanity (swearing or cursing) is not allowed.
- No littering on buses, bus stops or bus shelters.
- Unruly or bothersome behavior is not allowed.
- Children 10 years of age or under must be accompanied by an adult.
- Up to 3 children under age 6 ride for free; after that the reduced fare applies
- Do not block the exit. Please leave the front seats vacant for persons who are elderly or have a disability.

CUSTOMER SERVICE

LOST and FOUND - Items left on a bus are turned into the LRB Office at 701-980 Johnstonville Road. You can check on Lost and Found items by calling (530) 252-7433.

MOBILITY DEVICES AND WHEELCHAIRS - All LRB buses are equipped to accommodate mobility devices and contain two wheelchair securements. The LRB driver will assist you.

SUGGESTIONS, COMMENTS or COMPLAINTS - Your comments, suggestions and complaints are important! Please call or write us about LRB service:

Lassen Transit Service Agency
707 Nevada Street, Suite 4, Susanville, CA 96130
Phone - (530) 251-8305

Paratransit Services
Local Office (530) 252-7433 - Corporate Office (360) 377-7176

SOUTH COUNTY COMMUTER ROUTE - Buses provide service between Susanville and the Sierra Army Depot with stops along the way in Johnstonville, Janesville and Milford. *Does not run on Fridays or Federal Holidays.*

SOUTH COUNTY COMMUTER

| MORNING COMMUTER ROUTE | | AFTERNOON COMMUTER ROUTE | |
|---------------------------------------|------|---------------------------------------|------|
| Riverside Drive (Wal-Mart) | 5:13 | Herlong - SIAD Gate | 5:00 |
| US 395 & SR 36 - Junction Park & Ride | 5:20 | Pass & ID/Herlong Mkt. | |
| Janesville - Park & Ride | 5:30 | Milford -Milford Store | |
| Milford - Milford Store | 5:45 | Janesville - Park & Ride | |
| Pass & ID/Herlong Mkt. | 5:55 | Janesville - Payless Gas | 5:55 |
| SIAD Gate (Exit) | 6:25 | US 395 & SR 36 - Junction Park & Ride | |
| | | Riverside Drive (Wal-Mart) | 6:15 |

NIGHT SHIFT COMMUTER

| AFTERNOON ROUTE | | MORNING ROUTE | |
|----------------------|------|--------------------|------|
| Depart Riverside Dr. | 3:00 | Departs LRB Yard | 2:00 |
| Arrives at Depot | 4:00 | Arrives at Depot | 2:45 |
| Arrives Susanville | 4:45 | Arrives Susanville | 3:50 |

SOUTH COUNTY to SUSANVILLE DEVIATED FIXED ROUTE - Provides service from the communities of Herlong, Doyle, Milford and Janesville to Susanville in the mornings and in the afternoon from Susanville to Janesville, Milford, Doyle, and Herlong with stops along the way. *Does not run on Fridays or Federal Holidays.*

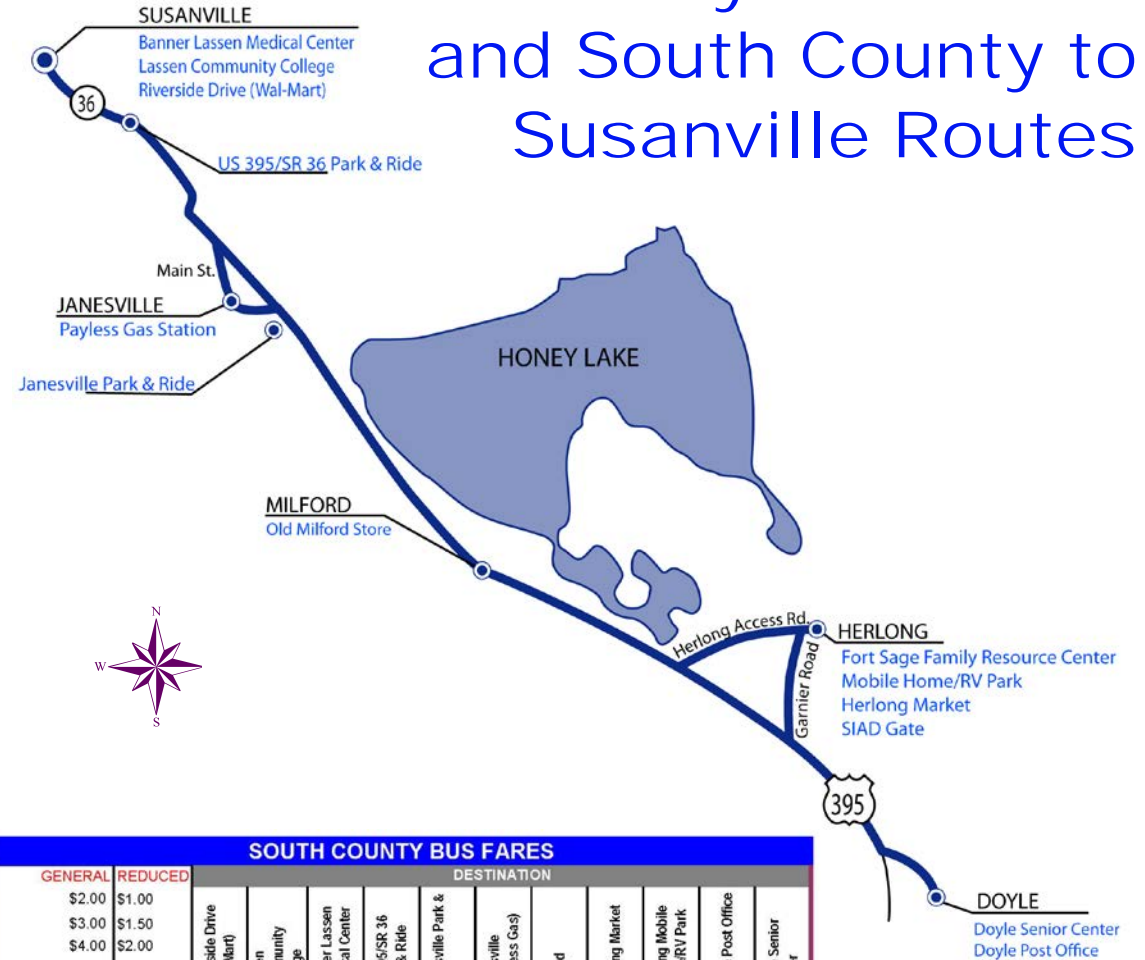
SOUTH COUNTY TO SUSANVILLE

| MORNING ROUTE | | AFTERNOON ROUTE | |
|--|------|--|------|
| Herlong - Fort Sage Family Resource Center | 6:35 | Susanville -Banner Lassen Medical Center | 3:05 |
| Herlong - Rv Park | 6:40 | Lassen Community College | 3:09 |
| Doyle - Post Office | 6:55 | Riverside Drive (Wal-Mart) | 3:15 |
| Doyle - Senior Center | 7:00 | Janesville-Payless Gas | 3:35 |
| Milford | | Doyle - Post Office | 4:05 |
| Janesville - Payless Gas | 7:35 | Doyle - Senior Center | 4:15 |
| Riverside Drive (Wal-Mart) | 7:54 | Herlong - Rv Park | 4:35 |
| Susanville - Lassen Community College | 8:00 | Herlong - Fort Sage Family Resource Center | 4:40 |
| Susanville - Banner Lassen Medical Center | 8:04 | | |

Zonal Bus Rates were adopted by the Lassen Transit Service Agency on November 5, 2007. One way bus trip rates on all Lassen Rural Bus routes other than the City Fixed Route require \$2.00 to board the bus and one additional dollar for each 15 mile line crossed until you reach your destination. Please ask your bus driver if you need assistance in determining your fare.



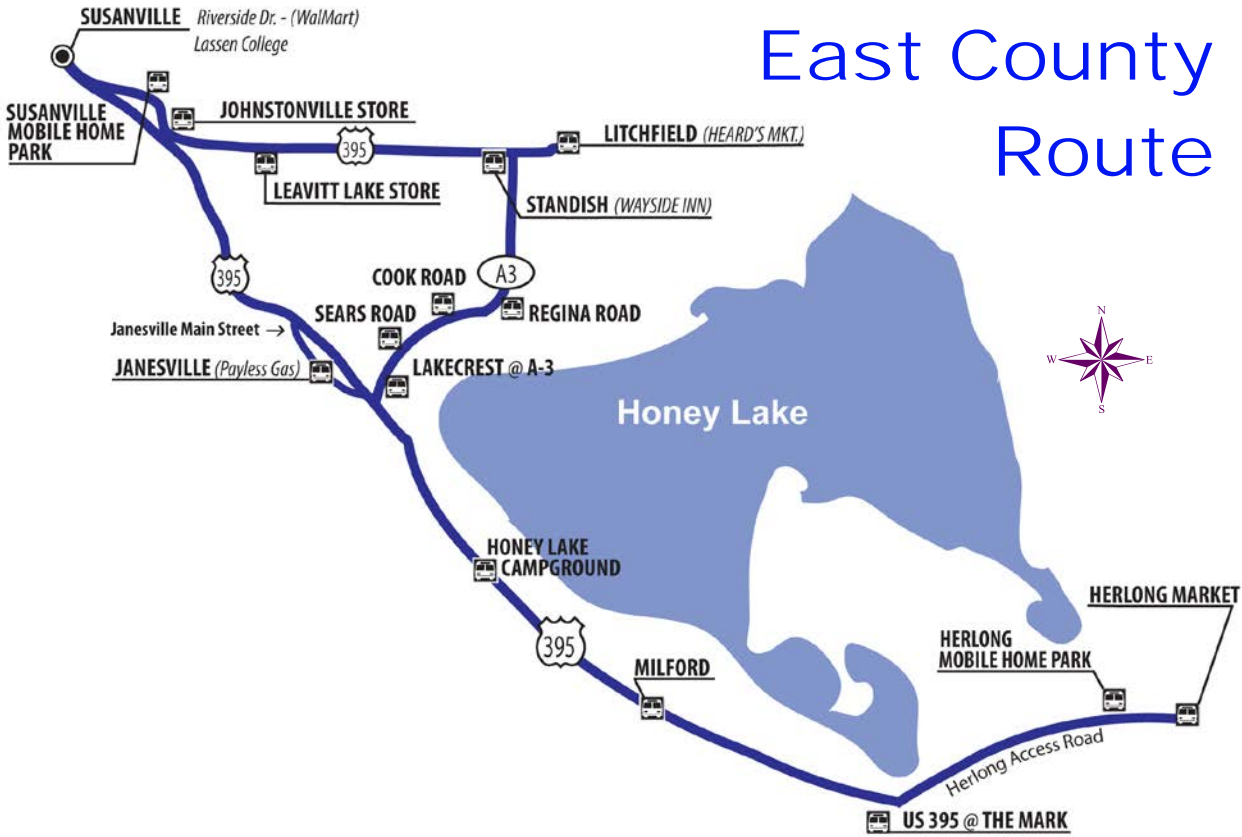
South County Commuter and South County to Susanville Routes



| | | SOUTH COUNTY BUS FARES | | | | | | | | | | | | | |
|---------------------|------------------------------|------------------------|---------|----------------------------|--------------------------|------------------------------|--------------------------|------------------------|--------------------------|---------|----------------|-----------------------------|-------------------|---------------------|--------|
| | | GENERAL | REDUCED | DESTINATION | | | | | | | | | | | |
| | | \$2.00 | \$1.00 | Riverside Drive (Wal-Mart) | Lassen Community College | Banner Lassen Medical Center | US 395/SR 36 Park & Ride | Janesville Park & Ride | Janesville (Payless Gas) | Milford | Herlong Market | Herlong Mobile Home/RV Park | Doyle Post Office | Doyle Senior Center | |
| | | \$3.00 | \$1.50 | | | | | | | | | | | | |
| | | \$4.00 | \$2.00 | | | | | | | | | | | | |
| BOARDING LOCATION | Riverside Drive (Wal-Mart) | | | \$2.00 | \$2.00 | \$2.00 | \$2.00 | \$2.00 | \$2.00 | \$3.00 | \$4.00 | \$4.00 | \$4.00 | \$4.00 | |
| | Lassen Community College | \$2.00 | | \$2.00 | \$2.00 | \$2.00 | \$2.00 | \$2.00 | \$3.00 | \$4.00 | \$4.00 | \$4.00 | \$4.00 | \$4.00 | |
| | Banner Lassen Medical Center | \$2.00 | \$2.00 | | \$2.00 | \$2.00 | \$2.00 | \$2.00 | \$3.00 | \$4.00 | \$4.00 | \$4.00 | \$4.00 | \$4.00 | |
| | US 395/SR 36 Park & Ride | \$2.00 | \$2.00 | \$2.00 | | \$2.00 | \$2.00 | \$2.00 | \$3.00 | \$4.00 | \$4.00 | \$4.00 | \$4.00 | \$4.00 | |
| | Janesville Park & Ride | \$2.00 | \$2.00 | \$2.00 | \$2.00 | | \$2.00 | \$2.00 | \$3.00 | \$4.00 | \$4.00 | \$4.00 | \$4.00 | \$4.00 | |
| | Janesville (Payless Gas) | \$2.00 | \$2.00 | \$2.00 | \$2.00 | \$2.00 | | \$2.00 | \$3.00 | \$4.00 | \$4.00 | \$4.00 | \$4.00 | \$4.00 | |
| | Milford | \$3.00 | \$3.00 | \$3.00 | \$3.00 | \$3.00 | \$3.00 | | \$3.00 | \$3.00 | \$3.00 | \$3.00 | \$3.00 | \$3.00 | \$3.00 |
| | Herlong Market | \$4.00 | \$4.00 | \$4.00 | \$4.00 | \$4.00 | \$4.00 | \$4.00 | \$3.00 | | \$2.00 | \$2.00 | \$2.00 | \$2.00 | \$2.00 |
| | Herlong Mobile Home/RV Park | \$4.00 | \$4.00 | \$4.00 | \$4.00 | \$4.00 | \$4.00 | \$4.00 | \$4.00 | \$3.00 | | \$2.00 | \$2.00 | \$2.00 | \$2.00 |
| | Doyle Post Office | \$4.00 | \$4.00 | \$4.00 | \$4.00 | \$4.00 | \$4.00 | \$4.00 | \$4.00 | \$3.00 | \$2.00 | | \$2.00 | \$2.00 | \$2.00 |
| Doyle Senior Center | \$4.00 | \$4.00 | \$4.00 | \$4.00 | \$4.00 | \$4.00 | \$4.00 | \$4.00 | \$3.00 | \$2.00 | \$2.00 | | \$2.00 | \$2.00 | |

TO CALCULATE THE CORRECT BUS FARE: Find your BOARDING LOCATION to the left, then find your DESTINATION across the top. Where the two meet in the table is the correct fare.

East County Route



EAST COUNTY DEVIATED FIXED ROUTE - Provides service from Herlong to the Standish, Litchfield, Leavitt Lake and Johnstonville areas to Susanville in the mornings and in the afternoon from Susanville to Johnstonville, Leavitt Lake, Standish, Litchfield, Milford and Herlong with stops along the way.

EAST COUNTY ROUTE SCHEDULE

TIMES LISTED BELOW ARE FOR MONDAY TO THURSDAY ROUTE SERVICE
Flag the Bus anywhere along the route at any safe location for a pick-up.

| MORNING ROUTE | | AFTERNOON ROUTE | |
|-------------------------------|------|-----------------------------|------|
| Herlong Market | 6:35 | Lassen Community College | 3:15 |
| Herlong Mobile Home Park | | Riverside Drive (Wal-Mart) | |
| US 395 at The Mark | | Susanville Mobile Home Park | |
| Across from Old Milford Store | 6:52 | Johnstonville Store | |
| Lakecrest Drive at CR A-3 | | Leavitt Lake Store | 3:39 |
| CR A-3 at Sears Road | | Standish - Wayside Inn | 3:50 |
| CR A-3 at Cook Road | | Litchfield - Heard's Market | |
| CR A-3 at Regina Road | | Standish - Wayside Inn | 4:01 |
| Standish - CR A-3 at US 395 | 7:13 | CR A-3 at Regina Road | |
| Litchfield - Heard's Market | | CR A-3 at Cook Road | |
| Standish - Day's End RV Park | | CR A-3 at Sears Road | |
| Leavitt Lake Store | | Lakecrest Drive at CR A-3 | |
| Johnstonville Store | 7:38 | Old Milford Store | 4:22 |
| Susanville Mobile Home Park | | US 395 at The Mark | |
| Riverside Drive (Wal-Mart) | 7:48 | Herlong Mobile Home Park | |
| Lassen Community College | 7:55 | Herlong Market | 4:40 |

EAST/SOUTH COUNTY MODIFIED ROUTE - Provides service from Susanville to East County and South County locations on Fridays and the following holidays: **Columbus Day** and **Veteran's Day**.

EAST/SOUTH COUNTY MODIFIED ROUTE SCHEDULE

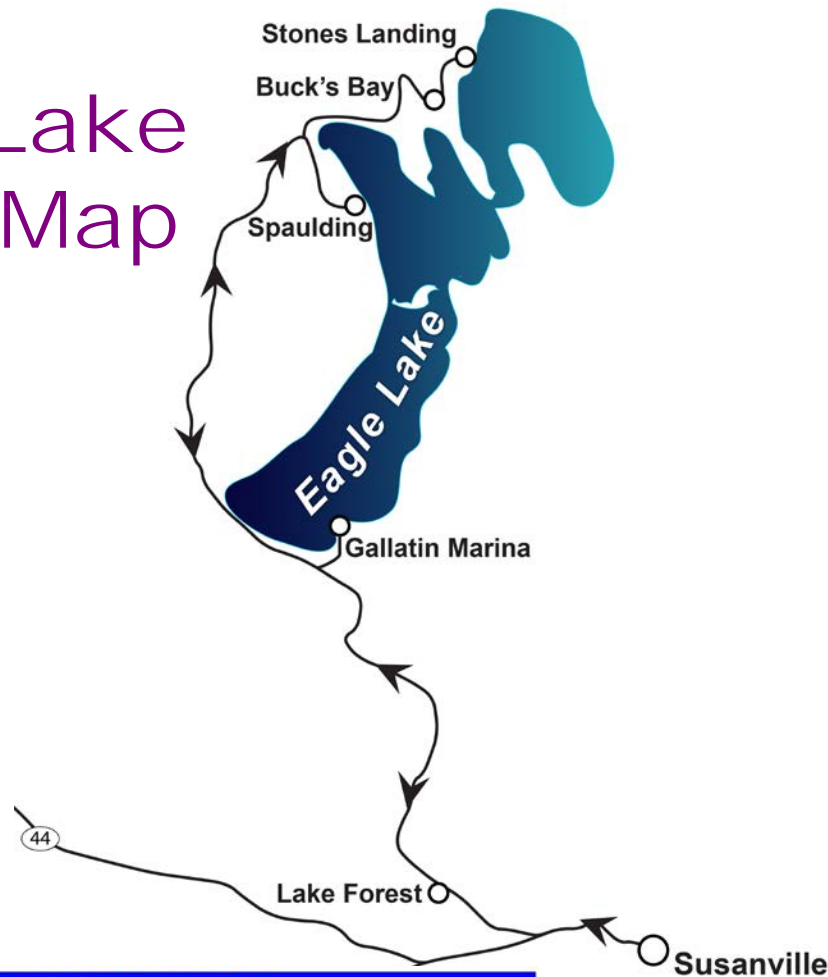
FRIDAY AND FEDERAL HOLIDAY SCHEDULE

| MORNING ROUTE | | AFTERNOON ROUTE | |
|---------------------------------------|------|---|------|
| Susanville Riverside Drive (Wal-Mart) | 6:13 | Susanville - Lassen Community College | 3:00 |
| US 395/SR 36 Park & Ride | 6:20 | Susanville - Riverside Drive (Wal-Mart) | 3:08 |
| Janesville Park & Ride | 6:30 | Johnstonville Store | 3:18 |
| Milford - Old Milford Store | 6:45 | Leavitt Lake Store | 3:23 |
| Fort Sage Family Resource Center | 6:55 | Litchfield - Heard's Market | 3:31 |
| Herlong - Herlong Market | 7:00 | Standish - Wayside Inn @ US 395 | 3:37 |
| Herlong - Herlong Mobile Home/RV Park | 7:04 | Janesville - Main Street/Payless Gas | 3:51 |
| Doyle - Post Office | 7:25 | Janesville Park & Ride | 3:54 |
| Doyle - Senior Center | 7:32 | Milford - Old Milford Store | 4:04 |
| Janesville - Main Street/Payless Gas | 8:05 | Herlong - Herlong Mobile Home RV Park | 4:16 |
| Standish - Wayside Inn @ US 395 | 8:25 | Herlong - Herlong Market | 4:22 |
| Litchfield - Heard's Market | 8:30 | Fort Sage Family Resource Center | 4:25 |
| Leavitt Lake Store | 8:40 | Doyle - Post Office | 4:35 |
| Johnstonville Store | 8:45 | Doyle - Senior Center | 4:39 |
| Susanville - Lassen Community College | 8:55 | US 395/SR 36 Park & Ride | 5:16 |
| Susanville - Riverside Dr | 9:13 | Susanville-Riverside Drive (Wal-Mart) | 5:22 |

| EAST COUNTY BUS FARES | | | | | | | | | | | |
|-----------------------|--------|------------------------------------|-------------------------------|-------------------|------------------------------------|--------------------------|-----------------------------|--------------------|---------------------|----------------------------|--------------------------|
| GENERAL | | REDUCED | | DESTINATION | | | | | | | |
| \$2.00 | \$1.00 | Herlong (Herlong Market) | Herlong (Mobile Home/RV Park) | US 395 @ The Mark | Milford (Across Old Milford Store) | Standish (All Locations) | Litchfield (Heard's Market) | Leavitt Lake Store | Johnstonville Store | Riverside Drive (Wal-Mart) | Lassen Community College |
| \$3.00 | \$1.50 | Herlong - (Herlong Market) | \$2.00 | \$2.00 | \$3.00 | \$4.00 | \$3.00 | \$4.00 | \$4.00 | \$4.00 | \$4.00 |
| \$4.00 | \$2.00 | Herlong - (Mobile Home/RV Park) | \$2.00 | \$2.00 | \$3.00 | \$4.00 | \$3.00 | \$4.00 | \$4.00 | \$4.00 | \$4.00 |
| | | US 395 @ The Mark | \$2.00 | \$2.00 | \$3.00 | \$4.00 | \$3.00 | \$4.00 | \$4.00 | \$4.00 | \$4.00 |
| | | Milford (Across Old Milford Store) | \$3.00 | \$3.00 | \$3.00 | \$3.00 | \$3.00 | \$3.00 | \$3.00 | \$3.00 | \$3.00 |
| | | Standish (All Locations) | \$4.00 | \$4.00 | \$4.00 | \$3.00 | \$3.00 | \$2.00 | \$2.00 | \$2.00 | \$2.00 |
| | | Litchfield (Heard's Market) | \$3.00 | \$3.00 | \$3.00 | \$2.00 | \$3.00 | \$3.00 | \$3.00 | \$3.00 | \$3.00 |
| | | Leavitt Lake Store | \$4.00 | \$4.00 | \$4.00 | \$3.00 | \$2.00 | \$3.00 | \$2.00 | \$2.00 | \$2.00 |
| | | Johnstonville Store | \$4.00 | \$4.00 | \$4.00 | \$3.00 | \$2.00 | \$3.00 | \$2.00 | \$2.00 | \$2.00 |
| | | Riverside Drive (Wal-Mart) | \$4.00 | \$4.00 | \$4.00 | \$3.00 | \$2.00 | \$3.00 | \$2.00 | \$2.00 | \$2.00 |
| | | Lassen Community College | \$4.00 | \$4.00 | \$4.00 | \$3.00 | \$2.00 | \$3.00 | \$2.00 | \$2.00 | \$2.00 |

TO CALCULATE THE CORRECT BUS FARE: Find your BOARDING LOCATION to the left, then find your DESTINATION across the top. Where the two meet in the table is the correct fare.

Eagle Lake Route Map



EAGLE LAKE DEMAND RESPONSE ROUTE - Provides service on Saturdays along the west side of Eagle Lake starting and ending in Susanville. Service begins Saturday of the Memorial Day weekend. Two round trips provided per day. Service ends on December 31st or upon the closing of Eagle Lake Road, whichever comes first.

EAGLE LAKE BUS SCHEDULE

SATURDAYS ONLY

Except Selected Holidays listed in Rider's Guide.

MORNING/MID-DAY RUN

EVENING ROUTE

| | | | |
|---|-------|---|------|
| <i>DEPARTS</i> Riverside Drive (Wal-Mart) | 10:00 | <i>DEPARTS</i> Riverside Drive (Wal-Mart) | 3:00 |
| Diamond Mountain Casino | 10:07 | Diamond Mountain Casino | 3:07 |
| Main & Gay Street | 10:12 | Main & Gay Street | 3:12 |
| Lake Forest Drive & Eagle Lake Road | 10:20 | Lake Forest Drive & Eagle Lake Road | 3:20 |
| Gallatin Marina/Beach | 10:50 | Gallatin Marina/Beach | 3:50 |
| Spalding - Eagle Lake General Store | 11:15 | Spalding - Eagle Lake General Store | 4:15 |
| Buck's Bay @ Lakeside Drive | 11:25 | Buck's Bay @ Lakeside Drive | 4:25 |
| <i>ARRIVES</i> Mariner's Resort @ Stone's Landing | 11:31 | <i>ARRIVES</i> Mariner's Resort @ Stone's Landing | 4:31 |
| <i>DEPARTS</i> Mariner's Resort @ Stone's Landing | 11:35 | <i>DEPARTS</i> Mariner's Resort @ Stone's Landing | 4:35 |
| Buck's Bay @ Lakeside Drive | 11:42 | Buck's Bay @ Lakeside Drive | 4:42 |
| Spalding - Eagle Lake General Store | 11:52 | Spalding - Eagle Lake General Store | 4:52 |
| Gallatin Marina/Beach | 12:25 | Gallatin Marina/Beach | 5:25 |
| Lake Forest Drive & Eagle Lake Road | 12:55 | Lake Forest Drive & Eagle Lake Road | 5:55 |
| Main & Gay Street | 1:05 | Main & Gay Street | 6:05 |
| Diamond Mountain Casino* | 1:10 | Diamond Mountain Casino* | 6:10 |
| <i>ARRIVES</i> Riverside Drive (Wal-Mart) | 1:15 | <i>ARRIVES</i> Riverside Drive (Wal-Mart) | 6:15 |

*This stop will be skipped if there are no riders wishing to be dropped off.

| EAGLE LAKE BUS FARES | | DESTINATION | | | | | | | |
|----------------------------------|---------|-------------------------|---------------------|------------|----------------------------------|-----------------------|---------------------------|------------|-------------------------|
| GENERAL | REDUCED | Riverside Dr. (Walmart) | Diamond Mtn. Casino | Main & Gay | Lake Forest Dr. @ Eagle Lake Rd. | Gallatin Marina/Beach | Spalding-Eagle Lake Store | Buck's Bay | Mariner's Resort-Stones |
| \$1.00 | \$0.50 | | | | | | | | |
| \$2.00 | \$1.00 | | | | | | | | |
| \$3.00 | \$1.50 | | | | | | | | |
| BOARDING LOCATION | | Riverside Dr. (Walmart) | Diamond Mtn. Casino | Main & Gay | Lake Forest Dr. @ Eagle Lake Rd. | Gallatin Marina/Beach | Spalding-Eagle Lake Store | Buck's Bay | Mariner's Resort-Stones |
| Riverside Dr. (Walmart) | | | \$1.00 | \$1.00 | \$2.00 | \$2.00 | \$3.00 | \$3.00 | \$3.00 |
| Diamond Mtn. Casino | | \$1.00 | | \$1.00 | \$2.00 | \$2.00 | \$3.00 | \$3.00 | \$3.00 |
| Main & Gay | | \$1.00 | \$1.00 | | \$2.00 | \$2.00 | \$3.00 | \$3.00 | \$3.00 |
| Lake Forest Dr. @ Eagle Lake Rd. | | \$2.00 | \$2.00 | \$2.00 | | \$2.00 | \$3.00 | \$3.00 | \$3.00 |
| Gallatin Marina/Beach | | \$2.00 | \$2.00 | \$2.00 | \$2.00 | | \$3.00 | \$3.00 | \$3.00 |
| Spalding-Eagle Lake Store | | \$3.00 | \$3.00 | \$3.00 | \$3.00 | \$3.00 | | \$2.00 | \$2.00 |
| Buck's Bay | | \$3.00 | \$3.00 | \$3.00 | \$3.00 | \$3.00 | \$2.00 | | \$2.00 |
| Mariner's Resort-Stones | | \$3.00 | \$3.00 | \$3.00 | \$3.00 | \$3.00 | \$2.00 | \$2.00 | |

TO CALCULATE THE CORRECT BUS FARE: Find your BOARDING LOCATION to the left, then find your DESTINATION across the top. Where the two meet in the table is the correct fare.

Did you know . . .

Lassen Rural Bus is a great source for recreational use as well as providing regular public transportation service? Our buses and some of our bus routes make it very easy to be able to connect to the many miles we enjoy for hiking and biking. All of our transit fleet buses provide bicycle carrying capacity which can get you to the Bizz Johnson Hiking and Biking trail, where you can enjoy the entire 24 mile trail or portions thereof. Simply drop your vehicle where you intend to end your excursion and take the Lassen Rural Bus West County route from Susanville to either Westwood or for a shorter trip the Devil's Corral bus stop then ride or hike back to your vehicle.

With the Eagle Lake bus route you are able to enjoy a beautiful paved trail system maintained by the Lassen National Forest that runs along the southern portion of Eagle Lake or you can "share the road" further north to the community of Spalding or even Stones Landing at the northern end of the lake. The choice is all up to you

and your biking capability.

Finally, service is available to one of the newest additions to the Lassen County biking/ hiking experience, the Susanville Ranch Park where you can enjoy 22 miles of bike trails with varying degrees of difficulty, as well as more moderate hiking trails. Here you will be able to experience some of the most challenging trail systems available anywhere in northern California. Visit their website at www.susanvillerranchpark.com for more trail information.

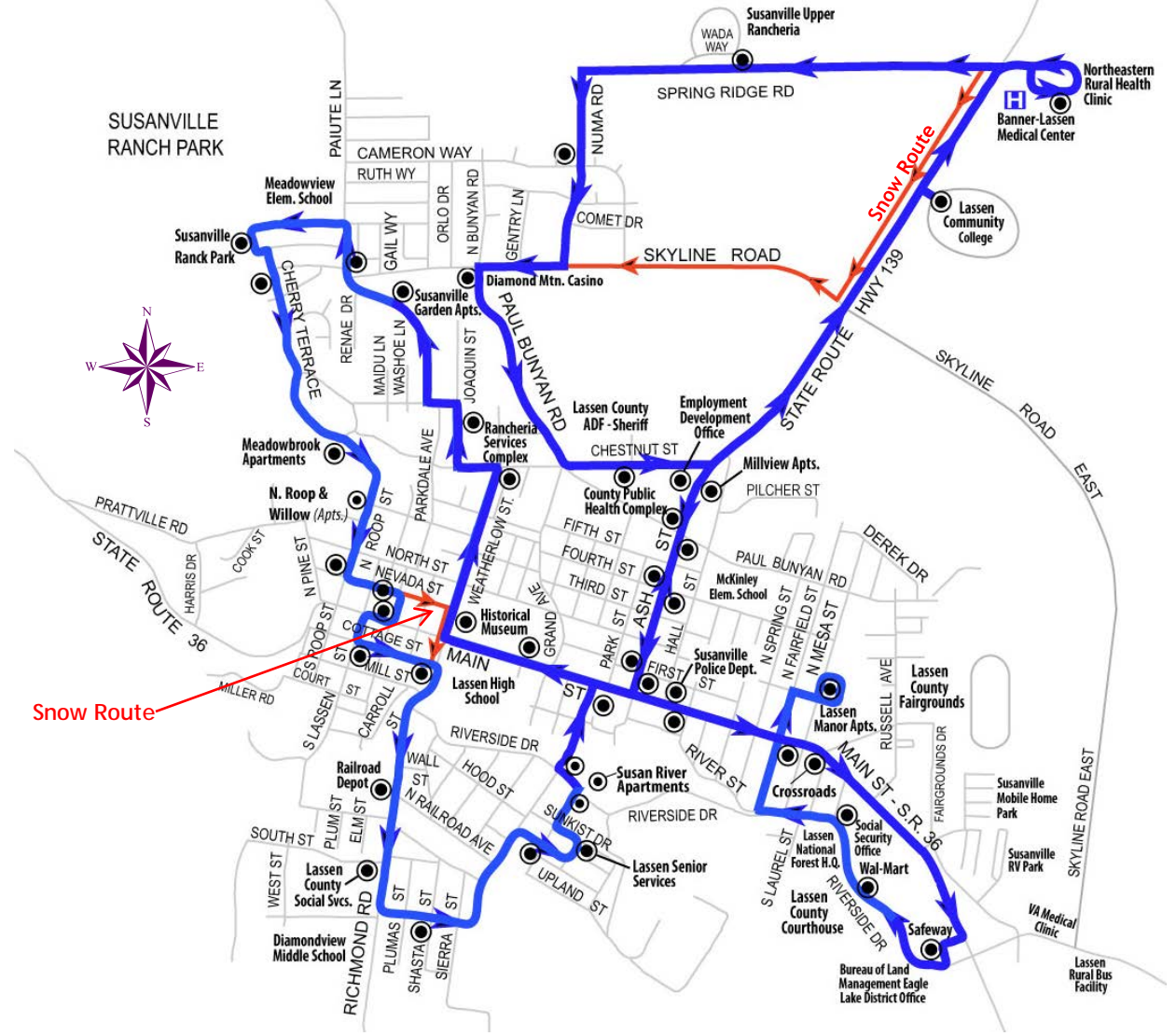


Remember whatever you choose Lassen Rural Bus is able to get you there. Visit our website at www.lassentransportation.com

SUSANVILLE CITY ROUTE - Provides route service to schools, governmental, residential and commercial areas within the city limits of Susanville. Route runs Monday through Saturday, except on holidays which are listed in the back of the Rider's Guide. You must be at a designated bus stop location noted on route map for pick-up and drop-off service; there is no flag service. Saturday Bus Service ONLY RUNS BETWEEN the hours of 8:00 AM & 3:52 PM. **TIMES THAT SATURDAY ROUTE DOES NOT RUN ARE SHADED.**

| BUS STOP LOCATIONS | MORNING ROUTE | | | | | AFTERNOON/EVENING ROUTE | | | | | | |
|-----------------------------------|---------------|------|------|-------|-------|-------------------------|------|------|------|------|------|------|
| 1) Riverside Drive (Wal-Mart) | 7:00 | 8:00 | 9:00 | 10:00 | 11:00 | 12:00 | 1:00 | 2:00 | 3:00 | 4:00 | 5:00 | 6:00 |
| 2) Social Security Office | | | | | | | | | | | | |
| 3) S. Fairfield & Main St. | | | | | | | | | | | | |
| 4) Lassen Manor Apts. | | | | | | | | | | | | |
| 5) Susanville Police Station | | | | | | | | | | | | |
| 6) Susanville IGA Market | | | | | | | | | | | | |
| 7) Lassen Historical Museum | 7:09 | 8:09 | 9:09 | 10:09 | 11:09 | 12:09 | 1:09 | 2:09 | 3:09 | 4:09 | 5:09 | 6:09 |
| 8) Weatherlow & Chestnut | | | | | | | | | | | | |
| 9) Glenn & Joaquin St. | | | | | | | | | | | | |
| 10) Susanville Garden Apts. | | | | | | | | | | | | |
| 11) Woodside & Paiute Ln. | | | | | | | | | | | | |
| 12) Susanville Ranch Park | | | | | | | | | | | | |
| 13) Cherry Terrace | | | | | | | | | | | | |
| 14) Meadowbrook Apts. | | | | | | | | | | | | |
| 15) N. Roop & Willow Apts. | | | | | | | | | | | | |
| 16) N. Roop & Nevada St. | | | | | | | | | | | | |
| 17) City & County Offices | 7:19 | 8:19 | 9:19 | 10:19 | 11:19 | 12:19 | 1:19 | 2:19 | 3:19 | 4:19 | 5:19 | 6:19 |
| 18) Gay & Main St. | | | | | | | | | | | | |
| 19) S. Lassen & Cottage St. | | | | | | | | | | | | |
| 20) Credence High School | | | | | | | | | | | | |
| 21) Railroad Depot | | | | | | | | | | | | |
| 22) Lassen Social Services | | | | | | | | | | | | |
| 23) Modoc St. & Shasta St. | | | | | | | | | | | | |
| 24) Orange & Limoneria | | | | | | | | | | | | |
| 25) Senior Nutrition Center | | | | | | | | | | | | |
| 26) Susan River Apartments | | | | | | | | | | | | |
| 27) Alexander & Riverside | | | | | | | | | | | | |
| 28) Burger King/Chevron Gas | 7:31 | 8:31 | 9:31 | 10:31 | 11:31 | 12:31 | 1:31 | 2:31 | 3:31 | 4:31 | 5:31 | 6:31 |
| 29) Main & Ash St. (Hwy 139) | | | | | | | | | | | | |
| 30) 4 th & Ash Streets | | | | | | | | | | | | |
| 31) Bunyan & Ash Streets | | | | | | | | | | | | |
| 32) Millview Apartments | | | | | | | | | | | | |
| 33) Lassen Community College | 7:37 | 8:37 | 9:37 | 10:37 | 11:37 | 12:37 | 1:37 | 2:37 | 3:37 | 4:37 | 5:37 | 6:37 |
| 34) Banner Lassen Hospital | | | | | | | | | | | | |
| 35) Upper Rancheria | | | | | | | | | | | | |
| 36) Numa & Cameron | | | | | | | | | | | | |
| 37) Casino | 7:45 | 8:45 | 9:45 | 10:45 | 11:45 | 12:45 | 1:45 | 2:45 | 3:45 | 4:45 | 5:45 | 6:45 |
| 38) Public Health Complex | | | | | | | | | | | | |
| 39) EDD/Alliance for WF Dev. | | | | | | | | | | | | |
| 40) Bunyan & Ash Streets | | | | | | | | | | | | |
| 41) 4 th & Ash Streets | | | | | | | | | | | | |
| 42) Ash & 1 st Streets | | | | | | | | | | | | |
| 43) Main St. & S. McDow | | | | | | | | | | | | |
| 44) Main St. & S. Mesa St | | | | | | | | | | | | |
| 45) Safeway Shopping Center | 7:52 | 8:52 | 9:52 | 10:52 | 11:52 | 12:52 | 1:52 | 2:52 | 3:52 | 4:52 | 5:52 | 6:52 |

Susanville City Route



BUS FARES

SUSANVILLE CITY ROUTE

| PER RIDE | | DAILY PASS | | MONTHLY PASS | | DIAL A RIDE |
|----------|---------|------------|---------|--------------|---------|-------------|
| General | Reduced | General | Reduced | General | Reduced | PER RIDE |
| \$1.00 | \$.50 | \$3.00 | \$1.50 | \$40.00 | \$20.00 | \$1.75 |

Taxi Vouchers may be used on Dial A Ride